







PERSONAL INFORMATION

Georgios - Angelos Hatiris



 Hydrobiological Station of Rhodes of HCMR, Kos Str., 85131 Rhodes, Greece
 +302241078320  +306974263722
 gahatiris@hcmr.gr


Sex Male | Date of birth 02/09/1963 | Nationality Hellenic

RESEARCH INTERESTS

Marine Geology and Geophysics, Holocene Geology, Sea level changes, Sea floor Acoustic Mapping (geological, geomorphological and geoarchaeological features, habitats), Palaeoceanography, Environmental Monitoring, and Integrated Coastal Zone Management.

WORK EXPERIENCE

2000 - 2019: Senior Researcher, Institute of Oceanography, Hellenic Centre for Marine Research

EDUCATION AND TRAINING

1986: BSc in Geology, School of Science, Faculty of Geology, National and Kapodistrian University of Athens

1990: MSc in Oceanography, School of Science, Faculty of Biology, National and Kapodistrian University of Athens

PERSONAL SKILLS

Mother tongue(s) Greek

Other language(s)

	UNDERSTANDING		SPEAKING		WRITING
	Listening	Reading	Spoken interaction	Spoken production	
English	Excellent	Excellent	Excellent	Excellent	Excellent
C1/C2					

Job-related / communication / organisational / managerial skills

In a high level through my experience as a scientific coordinator.

Digital skills

SELF-ASSESSMENT				
Information processing	Communication	Content creation	Safety	Problem solving
Independent user	Independent user	Basic user	Basic user	Basic user

Levels: Basic user - Independent user - Proficient user
[Digital competences - Self-assessment grid](#)

Driving licence PADI/Open water - Advanced

ADDITIONAL INFORMATION

Publications

- Anagnostou, C., Antoniou, P. F. & Hatiris, G. A. 2011. Erosion of a depositional coast in NE Rhodes Island (SE Greece) and assessment of the best available measures for coast protection. *Journal of Coastal Research*, SI64, pp 1316-1319.
- Karageorgis, A. P., Sioulas, A., Krasakopoulou, E., Anagnostou, C. L., Hatiris, G. A., Kyriakidou, H. & Vasilopoulos, K. 2012. Geochemistry of surface sediments and heavy metal contamination assessment: Messolonghi lagoon complex, Greece. *Environmental Earth Sciences*, 65(6), pp 1619-1629.
- Kapsimalis, V., Panagiotopoulos, I. P., Hatzianestis, I., Kanellopoulos, T. D., Tsangaris, C., Kaberi, E., Kontoyiannis, H., Rousakis, G., Kyriakidou, C. & Hatiris, G. A. 2013. A screening procedure for selecting the most suitable dredged material placement site at the sea. The case of the South Euboean Gulf, Greece. *Environmental Monitoring and Assessment*, 185(12), pp 10049-10072.
- Kapsimalis, V., Panagiotopoulos, I. P., Talagani, P., Hatzianestis, I., Kaberi, H., Rousakis, G., Kanellopoulos, T. D. & Hatiris, G. A. 2014. Organic contamination of surface sediments in the metropolitan coastal zone of Athens, Greece: Sources, degree, and ecological risk. *Marine Pollution Bulletin*, 80(1-2), pp 312-324.
- Sourianos, E., Kyriakou, K., G.-A. Hatiris, 2017. GIS-based spatial decision support system for the optimum siting of offshore windfarms, *European Water*, 58: 337-343
- Gad, F.-K., Hatiris, G.-A., Loukaidi, V., Dimitriadou, S., Drakopoulou, P., Sioulas, A. & Kapsimalis, V. 2018. Long-Term Shoreline Displacements and Coastal Morphodynamic Pattern of North Rhodes Island, Greece. *Water*, 10(7)

Projects (as sc. coordinator)

- Project "RODOS - Oceanographic study of the marine environment of Rhodes Island, Greece": environmental surveying, geophysical surveying, seafloor and habitat mapping
- Project "AMORGOS": geophysical surveying, seafloor and habitat mapping
- Project "AKTI - Integrated Coastal Zone Management Plans in Rhodes and Cyprus": environmental surveying, geophysical surveying, seafloor and habitat mapping
- Project "BATHS - Bathymetric mapping of Souda Gulf, Crete": geophysical surveying and seafloor mapping

ANNEXES
